






BLUE 2
NM-LNF-000227
05/27/2024 DAY

6,863 acres
as of 05/26/2024 2307

-  Evac Shelter
-  Medical
-  Incident Command Post
-  Closure
-  Wildfire Daily Fire Perimeter



<http://linktr.ee/bluefire.2024>

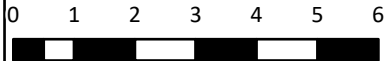
SOUTHWEST AREA



INCIDENT
MANAGEMENT
TEAM **3**



NORTH



Miles

1:200,000 | Southwest CIMT 3

Produced 5/27/2024 0829 | Acres from IR Image

